


















South Hill Park North side Orienteering Course

MAP KEY

-  paved path
-  small footpath
-  indistinct path
-  steps
-  low fence
-  high fence
-  high wall
-  low wall
-  hedge
-  contour line
-  form line
-  knoll
-  large tree
-  small tree/bush
-  tree stump
-  sculpture/fountain
-  play apparatus,
notice board,
seat

To find out more about
local orienteering contact














BERKSHIRE ORIENTEERS



www.bko.org.uk



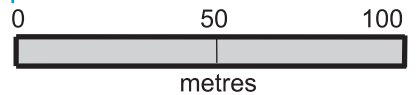
NORTH

-  open land
-  rough open land
-  scattered trees
-  woodland:run
-  woodland:slow run
-  woodland:walk
-  woodland:fight
-  undergrowth
-  gardens, do not cross
-  paving
-  buildings/canopy
-  marsh
-  water

SCALE
1:2000

Survey and cartography
Berkshire Orienteers, 2016.
Copyright Berkshire Orienteers

Write the letter that you find at each
numbered control point in the correct box.



15	16	17	18	19	20	21	22	23
notice board	seat	edge of wood	notice board	tree stump	tree stump	walkway east side	play apparatus	seat